

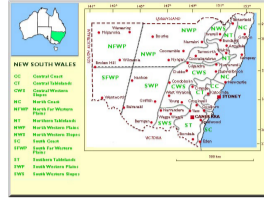
Bioregions

South Australia



South-eastern
Southern Lofty
Kangaroo Island
York Peninsula
Northern Lofty
Murray
Eastern
Flinders Ranges
Eyre Peninsula
Gairdner - Torrens
Nullarbor
Lake Eyre
North-western

New South Wales



North Coast
Central Coast
South Coast
Northern
Tablelands
Central Tablelands
Southern
Tablelands
North Western
Slopes
Central Western
Slopes
South Western
Slopes
North Western
Plains
South Western
Plains
North Far Western
Plains
South Far Western
Plains

Victoria



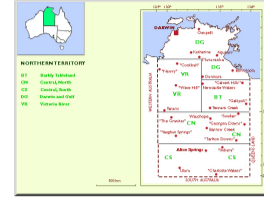
Murray & Lowan
Mallee
Wimmera
Wannon
Grampians
Riverina
Midlands
Victorian Volcanic
Plain
Otway Plain
Otway Range
Eastern Highlands
Gippsland Plain
Gippsland
Highlands
Wilsons
Promontory
Snowfields
East Gippsland

Western Australia



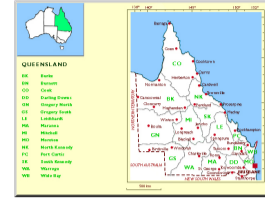
Avon wheatbelt
Carnarvon
Central Deserts
(incl. Little Sandy
& Gibson Deserts)
Coolgardie
Esperance Plains
Gascoyne
Geraldton
Sandplains
Great Sandy
Desert
Great Victoria
Desert
Kimberley
Mallee
Murchison
Nullarbor
Pilbara
South-west

Northern Territory



Barkly Tableland
Central, North
Central, South
Darwin and Gulf
Victoria River

Queensland



Burke
Burnett
Cook
Darling Downs
Gregory North
Gregory South
Leichhardt
Maranoa
Mitchell
Moreton
North Kennedy
Port Curtis
South Kennedy
Warrego
Wide Bay

Copyright © CANBR 2020, all rights reserved.



Web edition hosted at <https://apps.lucidcentral.org/euclid>